STATE OF NORTH CAROLINA
DIVISION OF HIGHWAYS

HALIFAX COUNTY

STATE	STATE PROJECT REFERENCE NO.	SHEET NO.	TOTAL SHEETS
N.C.		1	6

STATE PROJ. NO.	F. A. PROJ. NO.	DESCRIPTION

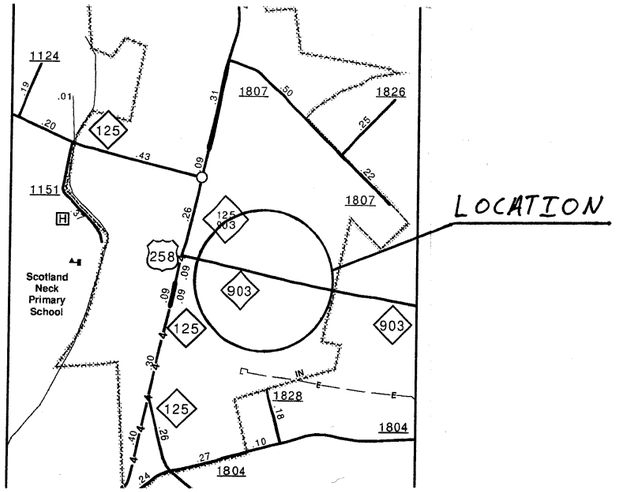

VICINITY MAP

LOCATION: This project would be in the town of Scotland Neck in Halifax Co. The project would begin on East 9th St. NC-903 and runs from Main St NC-258 to East City Limits of Scotland Neck.

TOTAL LENGTH STATE PROJECT 2,670' = 0.5 MILES

TYPE OF WORK: Replacing the Old Exist. sidewalk with New proposed sidewalk (2550') and also installing wheelchair ramps on both sides of 5 intersections for total of (10) curb ramps. Repair and Replace Curb were it is needed.

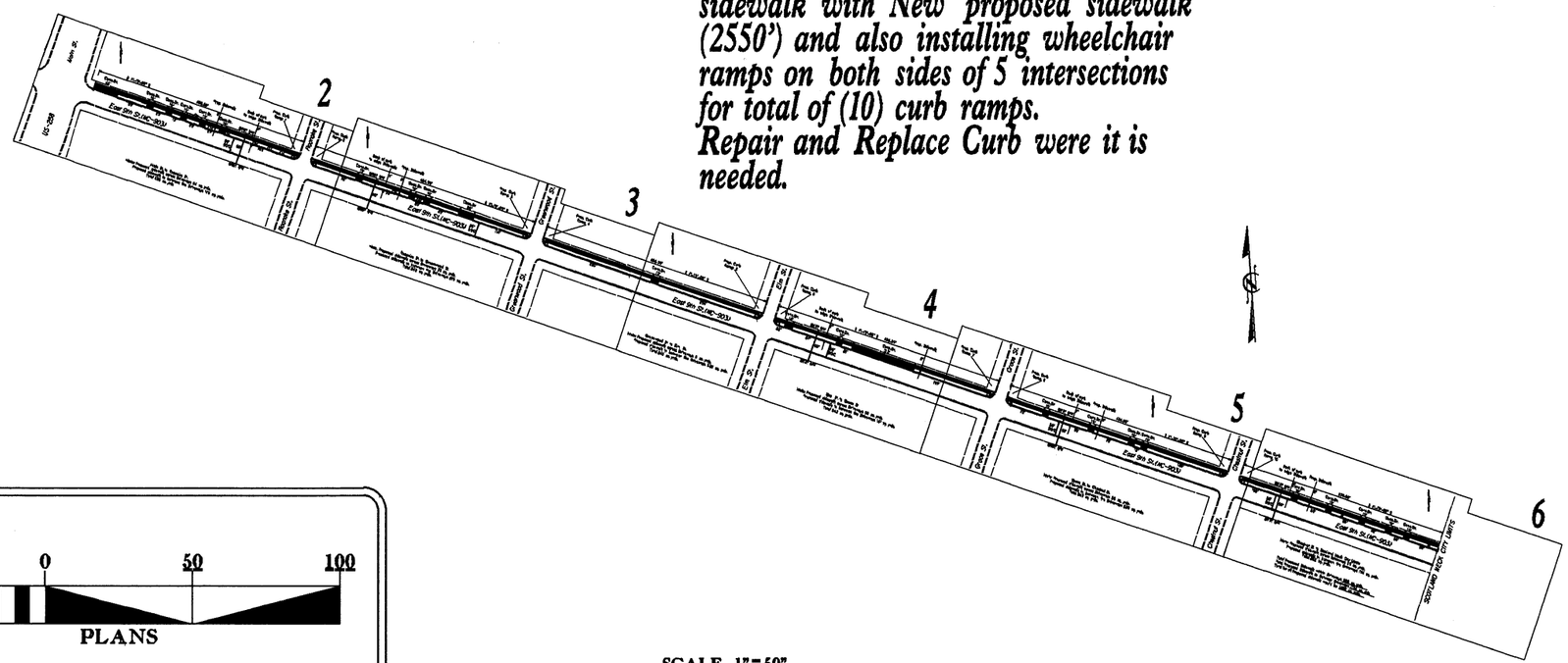

SCALE 1"=50"

PROJECT:



PLANS

PROFILE (HORIZONTAL)

PROFILE (VERTICAL)

CONVENTIONAL SYMBOLS

Edge of Pavement
Curb
Exist. Right of Way Line w/Marker
Prop. Right of Way Line w/Marker
Exist. Right of Way Marker
Prop. Right of Way Marker
Stream or Body of Water
Guy Wire
Exist. Power Pole
Prop. Power Pole
Exist. Telephone Pole
Prop. Telephone Pole
Exist. Joint Use Pole
Prop. Joint Use Pole
Telephone Pedestal
Cable TV Pedestal
Hydrant
Exist. Water Valve
Power Manhole
Telephone Booth
Water Manhole
H-Frame Pole
Power Line Tower
Pole with Base
Gas Valve
Gas Meter
Telephone Manhole
Power Transformer
Sanitary Sewer Manhole
Storm Sewer Manhole
Traffic Signal Junction Box
Fiber Optic Splice Box
Water Line
Sanitary Sewer
Gas Line
Storm Sewer
Power Line
Telephone Cable
Television Cable
Fiber Optics Cable
Exist. Water Meter
Exist. Iron Pin
Parcel Number
Property Line
City Limits
County Line
Survey Centerline
Fence Line
Single Tree
Single Shrub
Hedge
Woods Line
Standard Gauge

Prepared In the Office of:
DIVISION FOUR DESIGN UNIT

DIVISION OF HIGHWAYS

1990 STANDARDS SPECIFICATION

RIGHT OF WAY DATE: _____

T. M. LITTLE, PE
DIVISION ENGINEER

LETTING DATE: _____

DESIGN ENGINEER

STATE HYDRAULICS ENGINEER

SIGNATURE: _____ P.E.

DATE: _____

DESIGN ENGINEER

SIGNATURE: _____ P.E.

DATE: _____

DIVISION OF HIGHWAYS
STATE OF NORTH CAROLINA

DIVISION ENGINEER _____ P.E.

DEPARTMENT OF TRANSPORTATION
FEDERAL HIGHWAY ADMINISTRATION

APPROVED FOR
DIVISION ADMINISTRATOR _____ DATE

PROJ. REFERENCE NO.	SHEET NO.	TOTAL SHEETS
	2	6

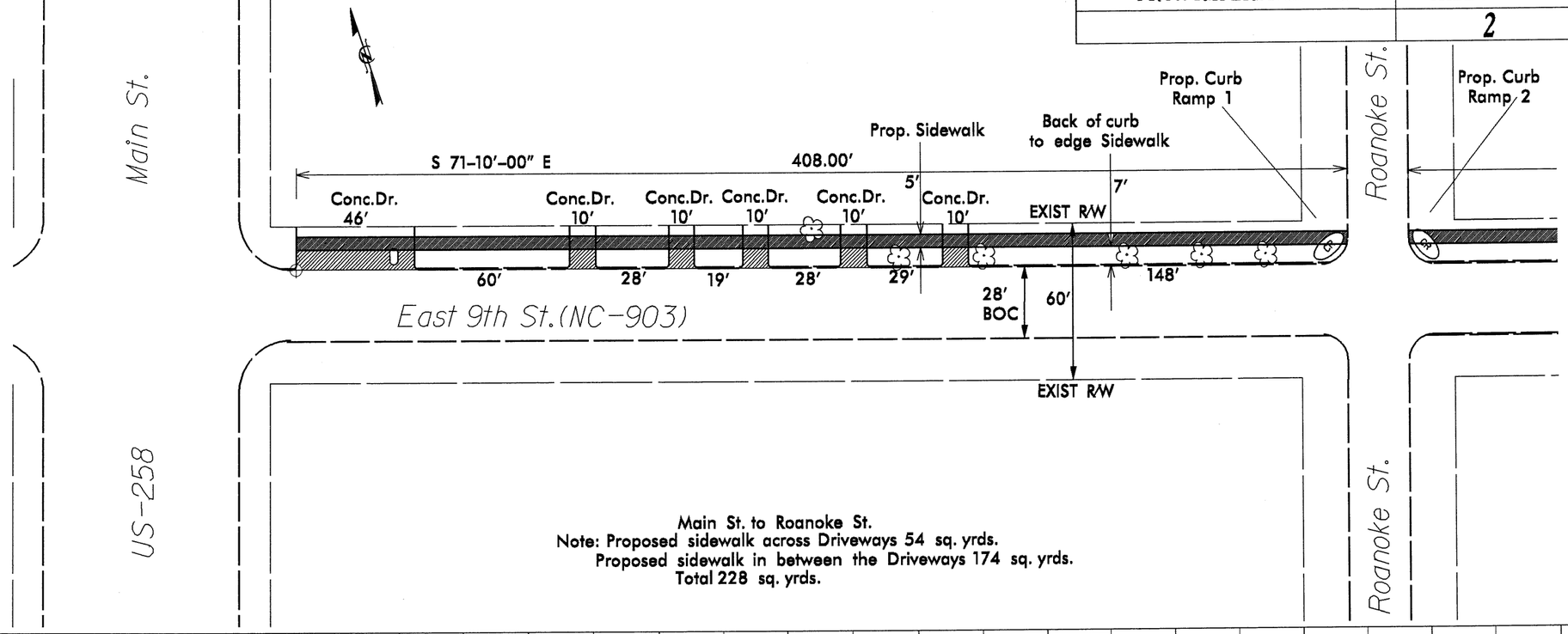

Main St. to Roanoke St.
Note: Proposed sidewalk across Driveways 54 sq. yrds.
Proposed sidewalk in between the Driveways 174 sq. yrds.
Total 228 sq. yrds.

PROJ. REFERENCE NO.	SHEET NO.	TOTAL SHEETS
	3	6

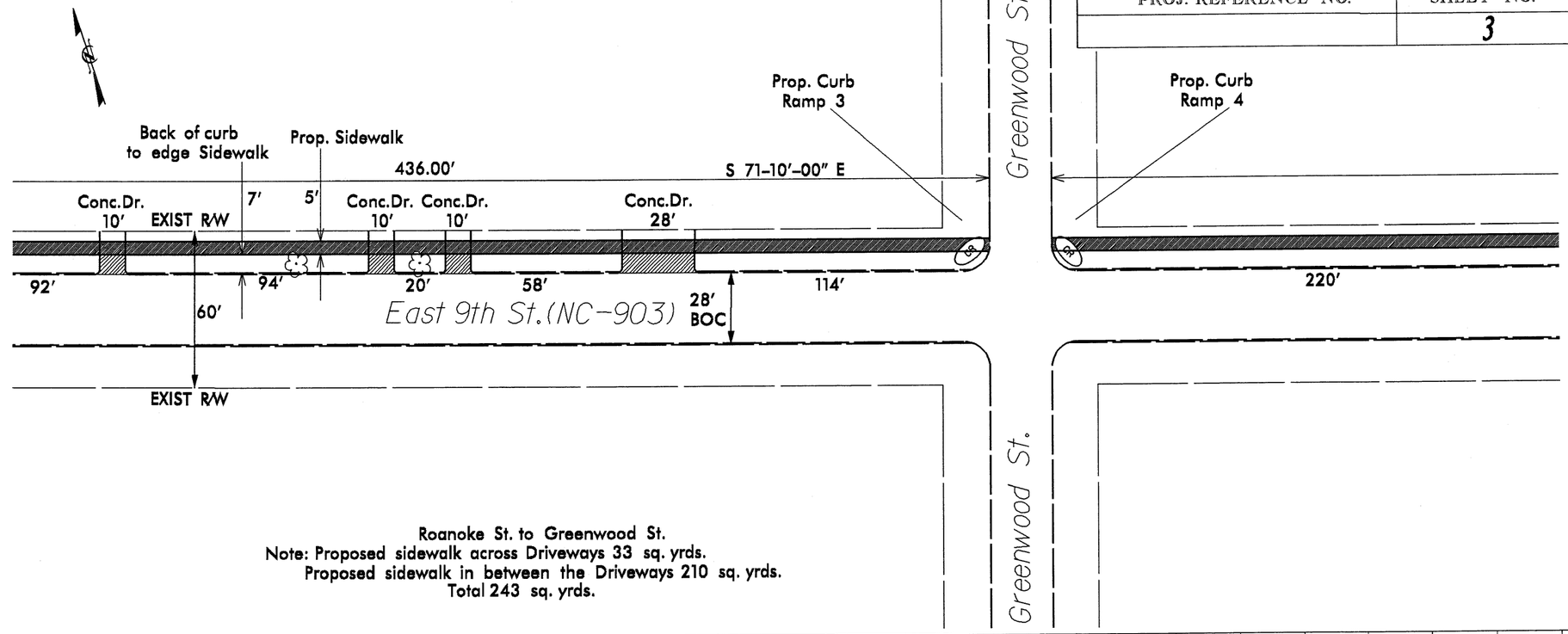

Roanoke St. to Greenwood St.
Note: Proposed sidewalk across Driveways 33 sq. yrds.
Proposed sidewalk in between the Driveways 210 sq. yrds.
Total 243 sq. yrds.

PROJ. REFERENCE NO.	SHEET NO.	TOTAL SHEETS
	4	6

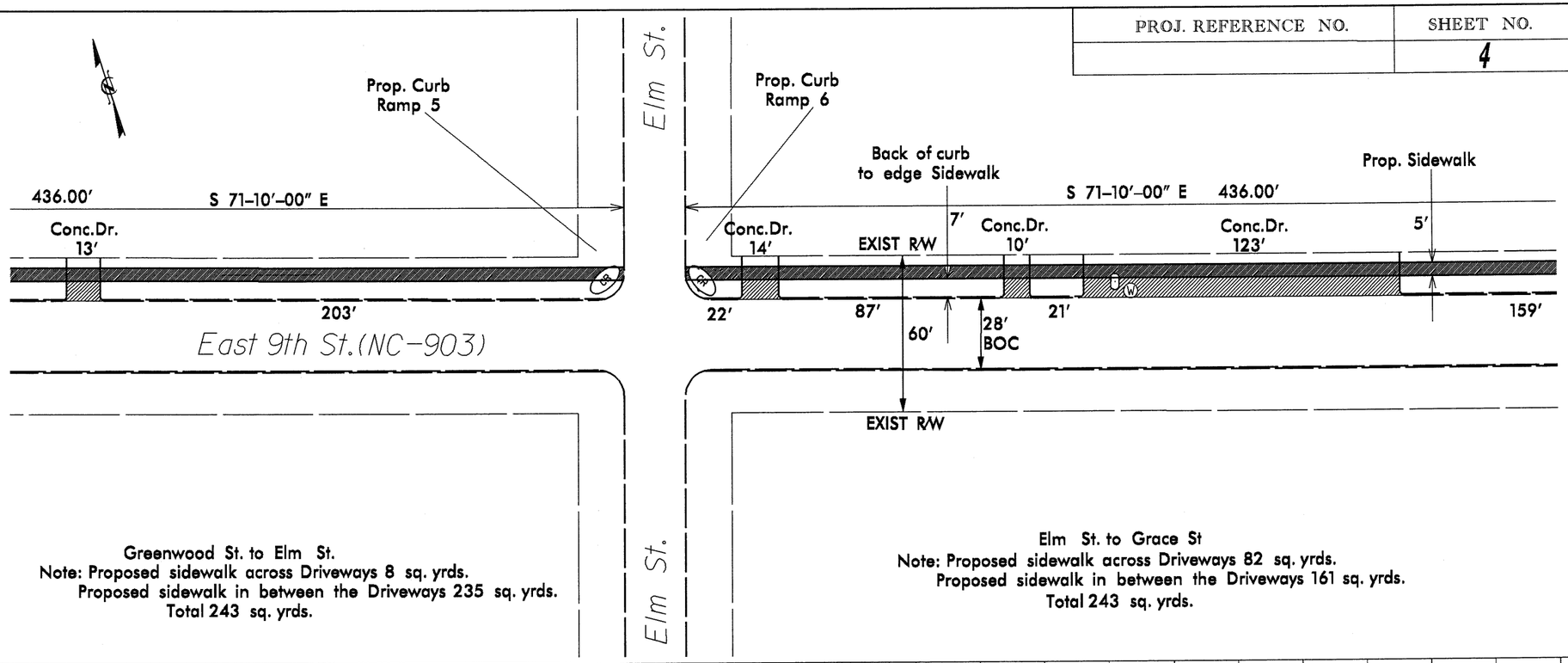

Greenwood St. to Elm St.
Note: Proposed sidewalk across Driveways 8 sq. yrds.
Proposed sidewalk in between the Driveways 235 sq. yrds.
Total 243 sq. yrds.

Elm St. to Grace St
Note: Proposed sidewalk across Driveways 82 sq. yrds.
Proposed sidewalk in between the Driveways 161 sq. yrds.
Total 243 sq. yrds.

PROJ. REFERENCE NO.	SHEET NO.	TOTAL SHEETS
	5	6

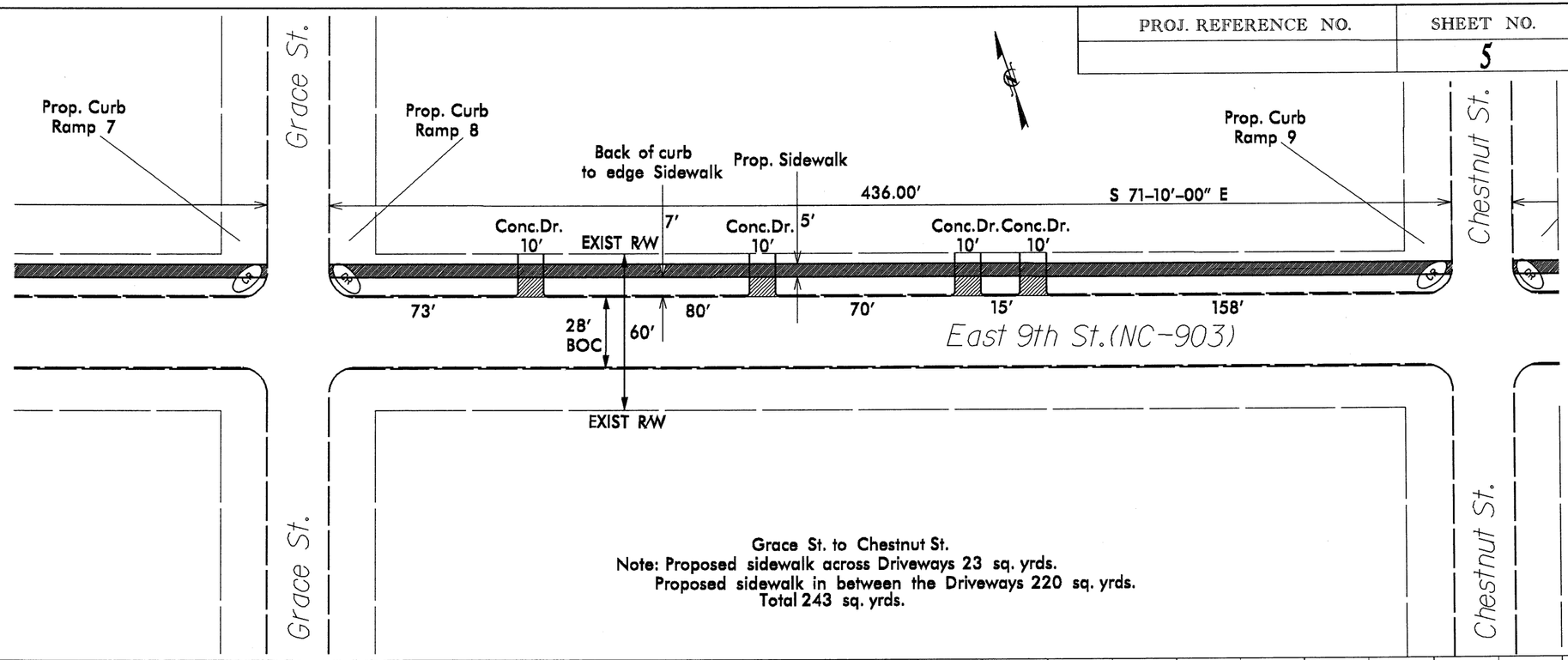

Grace St. to Chestnut St.
Note: Proposed sidewalk across Driveways 23 sq. yrds.
Proposed sidewalk in between the Driveways 220 sq. yrds.
Total 243 sq. yrds.

PROJ. REFERENCE NO.	SHEET NO.	TOTAL SHEETS
	6	6

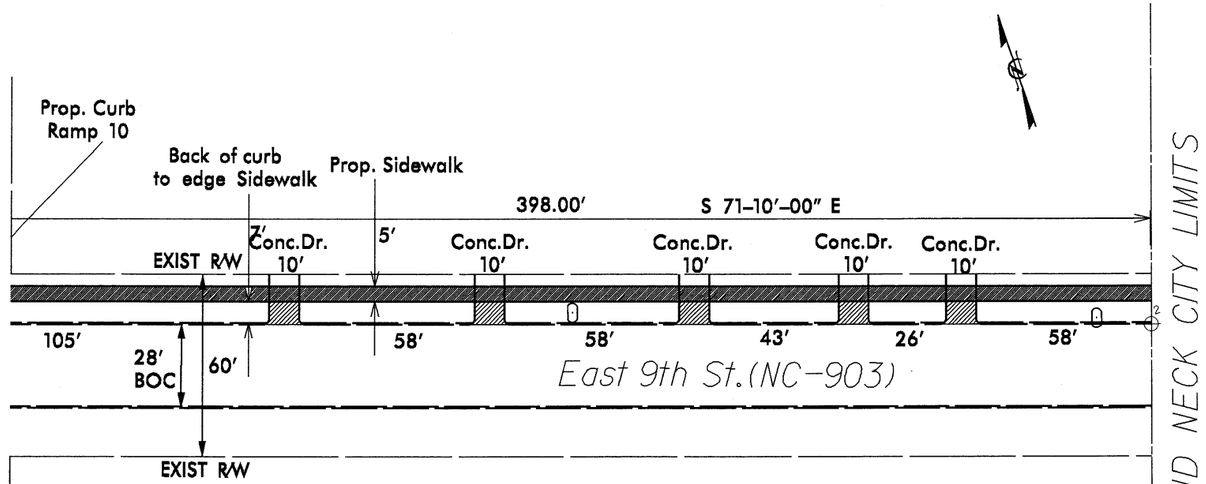

SCOTLAND NECK CITY LIMITS

Chestnut St. to Scotland Neck City Limits
Note: Proposed sidewalk across Driveways 28 sq. yrds.
Proposed sidewalk in between the Driveways 194 sq. yrds.
Total 222 sq. yrds.

Total Proposed Sidewalk within Driveways 228 sq. yrds.
Total Proposed Sidewalk in Between Driveways 1194 sq. yrds.
Total for all Proposed sidewalk would be 1422 sq. yrds.